

Amended and Restated Declaration  
of  
Restrictions, Covenants and Conditions  
of  
Boca Chica Subdivision

The County of Jackson                   §  
  §     Know All Men By These Presents  
The State of Texas                   §

WHEREAS, on April 28, 1982, Boca Chica Development Company, a joint venture composed of the F. E. Appling Interests, a partnership, and H & G Land and Cattle, Inc., a Texas corporation, hereinafter called "Declarant" did file for record in Volume 615, pages 936-948, Deed Records of Jackson County, Texas, a certain Declaration of Restrictions, Covenants and Conditions of Boca Chica Subdivisions (the "Declaration") relating to the herein described real property; and

WHEREAS, the Declaration provides that the Declaration may be amended if seventy-five percent (75%) of the owners of fee title to the lots in Boca Chica Subdivision agree to such amendments, and that such amendments shall be binding on all lots in the Subdivisions and the owners thereof from and after the date of recording thereof in the Deed Records of Jackson County, Texas; and

WHEREAS, Declarant is the Owner in fee simple of seventy-five percent (75%) or more of the lots in the subject Subdivisions and Declarant desires to completely amend the Declaration so that the Declaration will hereafter read in its entirety as follows.

NOW, THEREFORE, for and in consideration of the premises, and other good and valuable consideration, the receipt of which is acknowledged, the undersigned, being the owner in fee simple of seventy-five percent (75%) or more of the lots in hereinafter described Subdivisions, does hereby completely amend and restate the Declaration of record in Volume 615, pages 936-948, Deed Records of Jackson County, Texas, as follows; it being the intention of the undersigned that the Declaration of record in Volume 615, pages 936-948 shall be completely amended and restated by this document and hereafter the following shall be and hereby is deemed to be the Declaraion of Restrictions, Covenants and Conditions relating to the hereinafter described Property.

Amended and Restated Declaration of  
Restrictions, Covenants and Conditions

These restrictions, Covenants and Conditions are imposed upon the following certain tracts of subdivided land in Jackson County, Texas (the "Subdivision") described as follows:

Boca Chica, Section One, a subdivision in Jackson County, Texas, according to the map or plat thereof, recorded in Slide 156-B of the Plat Records of Jackson County, Texas, ("Section One"), to which Plat and the record thereof reference is here made for all purposes; and

Boca Chica, Section Two, a subdivision in Jackson County, Texas, according to the map or plat thereof, recorded in Slide 157-A of the Plat Records of Jackson County, Texas, ("Section Two"), to which Plat and the record thereof reference is here made for all purposes;

These covenants, conditions and restrictions shall run with the land and shall be binding upon and inure to the benefit of all parties now or hereafter owning or using the lots in the Subdivision or any portion thereof.

## ARTICLE ONE

### Control Committee

1.1 A Control Committee (the "Committee") shall initially be appointed by the Declarant, which shall consist of three members (the "Members") who shall be natural persons. The Members shall serve at the will of Declarant, and the Declarant shall have the right and power at any time and from time to time to create and fill vacancies on the Committee. The Committee may act on any matter presented to it by the approval of any two of the three Members, and the Committee may designate a representative to act on its behalf.

1.2 It shall be the general purpose of the Committee to enforce compliance with this Declaration and to otherwise have the powers and duties given to it herein during the period in which the Declarant owns a majority of the lots in the Subdivision.

1.3 Upon the formation of the hereinafter described Property Owner's Association, all rights and duties of the Committee shall be automatically transferred to and vested in the Board of Directors of the Association.

## ARTICLE TWO

### Restrictions, Covenants and Conditions

2.1 Mobile Home Lots. Mobile homes shall not be permitted on any lots in the Subdivision except on Lots 15 through 22, Block B, Section One and Lots 30 through 52, Block A, Section Two (the "Mobile Home Lots") and only if the following restrictions, in addition to any other restrictions contained herein, are met with respect to such mobile homes:

(a) No mobile home shall be permitted to be placed on the Mobile Home Lots unless written approval has first been obtained from the Control Committee or the Board of Directors of the Association (when formed), which consent may be withheld if the mobile home does not meet the requirements and specifications set forth in paragraphs 2.1(b) through 2.1(f) below. In order to obtain such approval, a recent picture and physical description of the mobile home shall be sent by certified mail, return receipt requested, to Box 311, El Campo, Texas 77437 or such other address as the Association may from time to time in writing direct. If written approval or disapproval of said mobile home is not received by the owner within 15 days from date of receipt of said picture by the Committee or the Association, then such approval shall be deemed to have been granted. The mobile home, however, must continue to be maintained in good condition and appearance, and the Control Committee or the Board of Directors of the Association (when formed) shall have the right to withdraw approval of the mobile home if same is not maintained in good condition and appearance. If approval is withdrawn as aforesaid, upon receipt of notification of the withdrawal of approval, the owner of the mobile home shall promptly remove the mobile home from the Subdivision.

(b) No mobile home of less than 600 square feet shall be permitted.

(c) All mobile homes must have the wheels removed and be placed either on a slab or upon blocks.

(d) All mobile homes must be skirted within 30 days after placement on the lot. Skirting or underpinning must be done in a workmanshiplike manner using quality materials of either stone, brick, plaster or other materials, provided, however, that such other materials must be of good quality and must be installed in a workmanshiplike manner whereas to present an appearance that in no way may be construed as detrimental to the Subdivision. Such other materials shall be painted and maintained in a manner such as to preserve them from the weather and present a well-kept appearance.

(e) All mobile homes must be anchored to the land in the manner prescribed by applicable law.

(f) Only one mobile home at a time shall be permitted to remain on a Mobile Home Lot.

2.2 Association Lots. Lots 1 and 2, Block B, Section One, and Lots 7, 8 and 11, Block C, Section Two (the "Association Lots") may be sold or leased to the Association by the Declarant in order that a fishing pier, bathhouse and parking facilities may be constructed thereon. These lots shall be exempt from the Restrictions herein contained for so long as they are owned or leased by the Association and used for Association purposes. The aforementioned facilities in the Subdivision shall be for the use and benefit of the property owners in the Subdivision and their families and guests only and are to be used by them at their own risk. The developer and/or the Association, their successors, designees and assigns assume no

liability for theft, loss, damage or injury to anyone using such facilities. The Association shall have the right to adopt rules from time to time regulating the use of such facilities.

### 2.3 Recreational Vehicle Lots.

(a) All of the lots in the Subdivision may be used for campsites for recreational vehicles but only if the requirements set forth below are met.

(b) The term "recreational vehicle" shall mean (i) modern travel trailers in good condition and appearance no larger than 8' x 35', with the exception of the fifth wheel trailer which shall not exceed 8' x 40', which trailer must be designated as a travel trailer by RBIA, must be totally self-contained and must be maintained in such a manner as to be ready for towing at all times; (ii) motor homes, pick-up campers and other similar types of camping trailers and equipment that are mobile and remain mobile at all times and are in good condition and appearance; and (iii) tent type folding trailers that are mobile and remain mobile at all times and are in good condition and appearance. Folding tents not mounted on wheels shall not be permitted to remain on any lot in the Subdivision for more than five consecutive days.

(c) No recreational vehicle shall be permitted to be placed on a lot in the Subdivision unless written approval has first been obtained from the Control Committee or the Board of Directors of the Association (when formed), which consent may be withheld if the recreational vehicle does not meet the above definition of a recreational vehicle. In order to obtain such approval, a recent picture and physical description of the recreational vehicle shall be sent by certified mail, return receipt requested, to Box 311, El Campo, Texas 77437 or such other address as the Association may from time to time in writing direct. If written approval or disapproval of said recreational vehicle is not received by the Owner within 15 days from the date of receipt of said picture by the Committee or the Association, then such approval shall be deemed to have been granted. Approved recreational vehicles shall be allowed to remain on the lots in the Subdivision up to, but no longer than six consecutive months, even though not in use. The recreational vehicles, however, must continue to be maintained in good condition and appearance, and the Control Committee or the Board of Directors of the Association (when formed), shall have the right to withdraw approval of the recreational vehicle if same is not maintained in good condition and appearance. Also, any lot owner in the Subdivision shall have the right to request that the Control Committee or the Board of Directors of the Association (when formed) withdraw approval of the recreational vehicle if same is not maintained in good condition and appearance. If approval is withdrawn as aforesaid, upon receipt of notification of the withdrawal or approval, the owner of the recreational vehicle shall promptly remove the recreational vehicle from the Subdivision.

(d) Only one recreational vehicle shall be permitted on any lot in the Subdivision at any one time.

## 2.4 Single Family Residence Lots.

(a) One single family residence may be constructed on any lot in the subdivision provided the following requirements set forth below are met.

(b) The term "single family residence" shall mean a structure constructed of new materials which is designed for the occupancy by a single family as a residence. A mobile home, e.g. a home designed with wheels, axle and tongue, shall not be deemed to be a "single family residence" for the purposes of this paragraph 2.4.

(c) All single family residences shall contain a minimum of 700 square feet, exclusive of garage, porch and carport; except that on Lots 3-14, Block D, Section One of the Subdivision, a single family residence must contain a minimum of 900 square feet, exclusive of garage, porch and carport.

(d) Each single family residence must be constructed of new materials and must be completed within 6 months from date of commencement of construction. No one may occupy a single family residence prior to substantial completion thereof. No materials to be used in the construction thereof shall be allowed to remain on a lot for more than 30 days prior to construction.

(e) No single family residence shall be permitted on a lot unless written approval of the plans thereof has first been obtained from the Control Committee or the Board of Directors of the Association (when formed), which consent may be withheld if the plans for the single family residence do not meet the requirements of this Declaration. In order to obtain such approval, the plans (including a site plan) for the single family residence shall be sent by certified mail, return receipt requested to Box 311, El Campo, Texas 77437 or such other address as the Association may from time to time in writing direct. If written approval or disapproval of said plans is not received by the owner within 15 days from date of receipt of said plans by the Committee or the Association, then such approval shall be deemed to have been granted.

(f) All single family residences must be connected to an approved septic tank, and must have been connected to the water supply system and the electrical system prior to occupancy thereof.

2.5 General Restrictions Relating to All Lots in the Subdivision. In addition to the above restrictions which may relate to specific lots, the following general restrictions shall apply to all lots in the subdivision.

(a) Tables and benches may be placed on a lot in the Subdivision, but no other types of personal property shall be permitted on a lot where they can be seen by other owners and visitors in the Subdivision, except when the lot is actually in use. No radio or TV antennas or screen rooms shall be allowed on any lot except when the lot is in use by the owner thereof. No "for sale" signs shall be permitted in the Subdivision for a period of one year from the date of recording hereof. Thereafter, "for sale"

signs shall be permitted provided they are maintained in a neat and attractive manner and do not exceed 18" x 24" in size.

(b) No junk or abandoned boats, boat trailers or vehicles, nor vehicles, boats and boat trailers in an inoperative condition shall be permitted to remain on any lot in the Subdivision for more than 30 days.

(c) No animals or fowl shall be kept on the lots in the Subdivision, except customary household pets.

(d) No outside toilets shall be installed or allowed on any lot in the Subdivision, except as may be installed by the Association on lots owned by the Association for the benefit of all owners in the Subdivision. Any septic tank installed must be in compliance with State, County and local standards and permits.

(e) No commercial activity shall be conducted on or from any lot in the Subdivision. No noxious or offensive activity shall be carried on upon any lot in the Subdivision, nor shall anything be done thereon which may be or may become an annoyance or nuisance to the Subdivisions. No guns or firecrackers may be discharged in the Subdivisions.

(f) The owners or occupants of all lots of the Subdivision shall at all times keep all weeds and grass thereupon cut in a sanitary, healthful and attractive manner, and shall in no event use any lot for storage of material and equipment. Such owners or occupants shall not permit the accumulation of garbage, trash, or rubbish of any kind thereon. In the event of default on the part of the owner or occupant of any lot in the Subdivision in observing the above stated requirements, or any of them, the Control Committee or the Association (when formed) shall have the right (through its representatives) to enter upon such lot, cut, or cause to be cut, such weeds and grass, and remove or cause to be removed such garbage trash, rubbish, etc., so as to place said lot in a neat, attractive, healthful and sanitary condition, and may bill either the owner or occupant of such lot for the reasonable cost of such work. The owner or occupant of the subject lot shall pay such bill or statement immediately upon receipt thereof. The Association shall have a lien against any lot for any such monies so advanced.

(g) No lot in the Subdivision shall be subdivided or a portion thereof conveyed except as between respective owners of full lots contiguous thereto; provided that all lots in the Subdivision shall be not less than 15,000 square feet in size; and any such attempt to otherwise subdivide ownership of a lot shall be absolutely void.

(h) No use of any lot shall be made for any purpose that would result in the pollution of the waters above, below, or adjacent to the surface of the Subdivision. No commercial excavation for stone, gravel, shells, sand or earth shall be made on any lot in the Subdivision. Under no circumstances shall any lot owner be permitted to deliberately alter the topographic conditions of any lot in any way which would alter the natural drainage patterns in the Subdivisions.

(i) No water well may be drilled on any lot in the Subdivision.

(j) All recreational vehicles, single family residences, mobile homes and all other items of personal property and other improvements such as slabs, benches, tables or permanent fire places shall be set back at least 40 feet from the front of each lot and at least 20 feet from the side and rear lot lines of each lot.

(k) Prior to use of the lot by the owner thereof, the owner must install an all weather driveway 20 feet wide from the edge of the street pavement to the edge of the front lot line. This driveway shall contain a drainage culvert not less than 15 feet inches in diameter and not less than 20 feet in length.

(l) Only fences made of chain link material not to exceed 5 feet in height shall be permitted on any lot.

(m) Detached buildings shall be permitted on all lots in the Subdivision but only if prior written approval of the plans therefor is first obtained from the Committee or the Association (when formed). In order to obtain such approval the plans for, or a recent photograph of, the detached building (including a site plan) shall be sent by certified mail, return receipt requested by Box 311, El Campo, Texas, 77437 or such other address as the Association may from time to time in writing direct. Approval may be withheld if such out buildings are not made of new or like new materials or if the location of same would violate the restrictions or if in the opinion of the Committee or the Association (when formed) such detached building would unreasonably detract from the appearance of the Subdivision. If such approval or disapproval is not received by the owner within 15 days from receipt of the plans or photo by the Committee or Association, then such approval shall be deemed to have been granted.

### ARTICLE THREE

#### Easements and Utilities

Declarant hereby reserves a right-of-way and easement to extend 10 feet inward 20 feet upward and an aerial easement extending an additional 20 feet inward along all lot lines of each lot for any or all utilities and drainage, whether in, on or under said easements, provided that where said utility and drainage easements are shown on the applicable Plat in greater widths and/or other locations, the width and locations of such easements on the Plat shall control. Declarant further reserves an easement under, on and above all roads and streets in the Subdivisions for the purpose of installing, operating and maintaining any and all improvements in connection with the utility and drainage easements. Declarant reserves the right to assign and/or dedicate, assign and/or convey said utility and/or drainage easements and any rights and interests therein at any time and from time to time in Declarant's sole discretion. Within these easements, no structure, fences, planting or other material shall be placed or permitted to remain which may

damage or interfere with the installation and maintenance of utilities or which may change the direction of flow of drainage channels in the easements or which may obstruct or retard the flow of water through drainage channels. The easements include, without limitation, the right of ingress and egress thereon at reasonable times to such easements for construction, maintenance, repair and replacement purposes without consent or approval of the owner or purchaser of the applicable lot and without compensation or redress to the owner or purchaser of said lot by reason of improvements placed in the easement area by the owner or purchaser of any lot which may be removed and replaced by the Declarant and/or any person or entity having any right, title or interest in the easement, including without limitation and public authority or utility company, all without liability to and at the expense of the owner or purchaser of said lot. The easement area of each lot shall be maintained continuously by the owner of the lot covered by said easement, except for those improvements which are owned by the owner of the easement, such as the applicable public authority or utility company. Owners and purchaser shall have no cause of action against Declarant, its successors, assigns, employees and/or agents, or utility companies, water districts or other authorized entity using such easements, either at law or in equity, for any damage or otherwise caused by the installing, operating, maintaining repairing and/or replacing the above utility and/or drainage improvements in, on or under said easements.

#### ARTICLE FOUR

##### Property Owner's Association

4.1 A Property Owners' Association shall be formed by the Declarant within 30 days after the date that the Declarant no longer owns a majority of the lots in the Subdivision, unless sooner formed at the discretion of the Declarant. Within 30 days following the date of formation of the Association, there shall be a meeting of the Association called for the purpose of electing a Board of Directors and Officers of the Association. All lot owners, including the Declarant in the Subdivision shall be members of the Property Owners' Association, and shall be entitled to one vote for each lot owned in fee. When more than one person holds an interest in any lot, all such persons shall be members, but there shall be only one vote permitted for each lot owned. The Association shall be a corporation organized under the Texas Non-Profit Corporation Act. The Association shall have a Board of Directors consisting of three lot owners, (none of which shall be Declarant), and shall act by vote of a majority in interest of the owners of the Subdivision lots, voting in accordance with its procedures established herein and in accordance with its By-Laws. Membership shall be appurtenant to and may not be separated from ownership of any lot which is subject to this Declaration. By acceptance of a deed to any lot or lots within the Subdivision, the owner of such lot shall thereby expressly become bound by the terms, provisions and covenants herein contained, and shall be a member of the Association.



4.2 Upon the formation of the Association, all rights and duties of the Control Committee shall be automatically transferred to and vested in the Board of Directors of the Association.

## ARTICLE FIVE

### Covenant for Maintenance Assessments

5.1 Creation of the Lien and Personal Obligation of Assessments. The Declarant, for each lot owned by it within the Subdivision, hereby covenants, and each owner of any lot in the Subdivision covenants and agrees and is deemed to covenant and agree to pay to the Committee and to the Association, when formed: (1) annual assessments or charges, and (2) special assessments for capital improvements, such assessments to be established and collected as hereinafter provided. The annual and special assessments, together with interest, costs, and reasonable attorney's fees, shall, to the full extent permitted by law, be a charge on the lot subject to this Declaration and shall be a continuing lien upon the property against which each such assessment is made. Each such assessment, together with interest, costs and reasonable attorney's fees, shall also be the personal obligation of the person who was the owner of each lot in the Subdivision at the time when the assessment fell due. The Committee shall establish, collect and administer the assessments prior to the formation of the Association. After the formation of the Association, the Association shall have the duty and obligation to establish, collect and administer such assessments.

5.2 Purpose of Assessments. The assessments levied by the Committee or the Association shall be used exclusively to promote the recreation, health, safety, and welfare of the residents in the Subdivision and for the improvement and maintenance of the fishing pier and bathhouse facilities located within the Subdivision; and any other property dedicated to the Public within the Subdivision which is not being maintained by a public entity.

5.3 Annual Assessment. Each lot in the Subdivision shall be subject to an annual maintenance charge of Eighty Four Dollars (\$84.00) per lot, to be paid by the record owner of each lot on January 1, of the year for which such maintenance charge is due, beginning January 1, 1983. The Committee or the Board of Directors of the Association, when formed, may increase the amount of such annual assessment by twenty percent above the previous year's annual assessment. By vote of fifty-one percent (51%) of the members who are voting in person or by proxy, at a meeting called for the purpose of increasing the annual assessment, such annual assessment may be increased by more than twenty percent per annum over the previous year's annual assessment. The Committee, or the Board of Directors of the Association, when formed, shall fix the amount of the annual assessment against each lot at least thirty (30) days before each January 1st. Written notice of the annual assessment shall be sent to every owner subject thereto. The due date shall be March 1 of each calendar year. The Committee or the

Association, when formed, shall, upon demand, and for a reasonable charge, furnish a certificate signed by a majority of the Committee or by an officer of the Association, when formed, setting forth whether the assessments on a specified lot have been paid.

5.4 Special Assessments for Capital Improvements. In addition to the annual assessments authorized above, the Committee or Association, when formed, may levy, in any assessment year, a special assessment applicable to that year only for the purpose of defraying, in whole or in part, the cost of any construction, reconstruction, maintenance, repair or replacement of the fishing pier and bathhouse facility within the Subdivision and for any other purposes as may be deemed necessary or desirable by the Committee or the Board of Directors of the Association, when formed, to maintain or improve the Subdivision in the manner which it considers to be of the greatest general benefit to the owners and occupants of the Subdivision; provided that any such assessment must have the assent of fifty-one percent of the members who are voting in person or by proxy at a meeting duly called for this purpose.

5.5 Notice and Quorum for Any Action Authorized Under 5.3 and 5.4. Written notice of any meeting called for the purpose of taking any action authorized under 5.3 and 5.4 shall be sent to all members not less than 15 days nor more than 50 days in advance of the meeting. At the first such meeting called, the presence of members or of proxies entitled to cast fifty percent (50%) of all of the members entitled to vote shall constitute a quorum. If the required quorum is not present, another meeting may be called subject to the same notice requirement, and the required quorum at the subsequent meeting shall be one-half ( $\frac{1}{2}$ ) of the required quorum at the preceding meeting. No such subsequent meeting shall be held more than 60 days following the preceding meeting.

5.6 Uniform Rate of Assessment. Both annual and special assessments must be fixed at a uniform rate for all lots. However, the Association may assess individual lot owners the reasonable cost of mowing and cleaning such owner's lot as provided in paragraph 2.8 above.

5.7 Date of Commencement of Annual Assessments. The annual assessments provided for herein shall commence as to all lots on the first day of January, 1983, and shall continue each year thereafter for the duration of this Declaration.

5.8 Effect of Non-Payment of Assessments: Remedies. Any assessment not paid on the date when due, shall be immediately delinquent and shall, together with such interest and cost of collection as is hereinafter provided, immediately become a continuing lien on the Property which shall, to the full extent permitted by law, bind such property in the hands of the then owner, his heirs, devisees, personal representatives, successors and assigns. If the assessment is not paid within thirty (30) days after the due date, the assessment shall bear interest from the due date at the rate of twelve percent (12%) per annum, and the Committee, or the Association, when formed, may either (1) bring an action at law against the owner personally obligated to pay the same, or (2) foreclose the lien against the

property, or (3) both, and, in either event, there shall be added to the amount of such assessment interest as provided and all costs of collection, including reasonable attorney's fees. No owner may waive or otherwise escape liability for the assessments provided for herein by non-use of the fishing pier, bathhouse or any other property dedicated to the Public within the Subdivision which is not being maintained by a public entity, or by abandonment of his lot.

5.9 Subordination of the Lien to Mortgagees. The lien of the assessments provided for herein shall be subordinate to the lien of any first mortgage. Sale or transfer of any lot shall not affect the assessment lien. No sale or transfer shall relieve such lot owner from liability for any assessments thereafter becoming due or from the lien thereof. No extinguishment of the lien shall relieve the delinquent owner from his personal obligation and liability therefor.

5.10 Non-Abatement of Assessments. No diminution or abatement of assessments shall be allowed or claimed for inconvenience or discomfort arising from the making of repairs or improvements to the fishing pier and bathhouse or any other property dedicated to the Public within the Subdivision which is not being maintained by a public entity, or from any action taken to comply with any law, ordinance or order of a governmental authority.

5.11 Right to Waive Collection. The Committee, or the Association, when formed, shall have the right to waive the collection of the annual fee in the event the County of Jackson elects to undertake the maintenance, improvement and repair of any property dedicated to the Public within the Subdivision which is not being maintained by a public entity.

## ARTICLE SIX

### Maintenance

6.1 Fishing Pier and Bathhouse. Committee, or the Association, when formed, shall improve, maintain, repair, and otherwise care for the fishing pier and bathhouse, and any other property dedicated to the Public within the Subdivision which is not being maintained by a Public-entity.

6.2 Willful or Negligent Acts. In the event that the need for maintenance or repair is caused through the willful or negligent act of any owner, his family, guests or invitees, the Committee, or the Association, when formed, shall add the cost of such maintenance, as a Special Assessment, to the normal assessment of such owner.

## ARTICLE SEVEN

### General Provisions

7.1 Term. Covenants and Conditions of this Declaration shall run with the lots in the Subdivision subject hereto and shall be binding upon all owners of such lots and all persons claiming under them for a period of twenty (20) years from the date this Declaration is filed of record in the Deed Records of Jackson County, Texas, after which time these Covenants shall be automatically extended for successive periods of ten years, unless an instrument of termination in writing, executed and acknowledged by seventy-five percent (75%) of the owners of fee title to the lots in the Subdivision subject hereto, is filed of record in the Deed Records of Jackson County, Texas. The instrument of termination shall be effective to terminate this Declaration at the expiration date of the initial twenty (20) year term if said instrument is filed of record as set forth above during the initial 20 year term, or if such instrument is filed of record as set forth above during any 10 year period of extension, this Declaration shall terminate at the end of said 10 year period of extension.

7.2 Amendments. This Declaration and any or all of the conditions set out herein may be amended by an instrument of amendment meeting the following requirements: The instrument of amendment shall be in writing and shall be executed and acknowledged by seventy-five percent (75%) of the owners of fee title of the lots in the Subdivision subject hereto, and must be filed of record in the Deed Records of Jackson County, Texas; provided, however, the Declaration hereby reserves and shall at all times have the right to amend this Declaration without the consent of any other person for the purpose of correcting any typographical or other error in this Declaration. The instrument of amendment shall be deemed to be effective on the date the instrument is filed of record in Jackson County, Texas. Any amendment to this Declaration shall be binding on all lots in the Subdivision subject hereto and the owners thereof, after the effective date thereof.

7.3 Notice. Any notice required to be sent to any owner under the provisions of this Declaration shall be deemed to have been properly sent when mailed postpaid, certified mail, return receipt requested, to the last known address of the person who appears as owner on the records of Declarant or the record of the Committee, or Association, when formed, at the time of such mailing. This Section shall never be deemed to obligate Declarant and/or the Committee, or Association, when formed, to maintain records of addresses or to give notices. It shall be the duty of each owner to keep Declarant and/or the Committee, or Association, when formed, currently advised as to the addresses of owners.

7.4 Declarant. The term "Declarant" shall mean the above named Declarant, its successors and assigns, and shall include any person or entity to which Declarant may assign and/or delegate its rights and privileges, duties and obligations hereunder, which rights and privileges, duties and

obligations are and shall be assignable. In this connection, Declarant shall have the right but not the obligation to assign his rights and privileges, duties and obligations, in whole or in part, to any persons, civic group and/or the Committee, or the Association, when formed. Declarant shall be relieved of any and all responsibility under this Declaration if and to the extent Declarant shall make such assignments.

7.5 Severability. In the event that any of the provisions of this Declaration conflict with any other provisions hereof and/or with the applicable Plat, the more restrictive provisions shall govern. If any paragraph, section, sentence, clause or phrase of this Declaration shall be or become illegal, null or void for any reason or shall be held by any court of competent jurisdiction to be illegal, null or void, the remaining paragraphs, sections, sentences, clauses or phrases of this Declaration shall continue in full force and effect and shall not be affected hereby. It is hereby declared that said remaining paragraphs, sections, sentences, clauses and phrases would have been imposed and are imposed irrespective of the fact that any one or more other paragraphs, sections, sentences, clauses and phrases shall become or be illegal, null or void.

7.6 Enforcement. If any person shall violate or attempt to violate this Declaration or any of the conditions or covenants herein, it shall be lawful for Declarant, Committee or any Members thereof, the Association, or any owner of any lot in the Subdivision to prosecute any proceeding at law or in equity against the person or persons violating or attempting to violate this Declaration or any such conditions or covenants and to prevent such violation and or to recover damages for such violation or threat of violation and or to recover damages for such violation, including reasonable attorney's fees and in general to pursue and seek such other remedies and/or relief as may be permitted at law and/or equity, including without limitation specific performance. Without limitation, in order to enhance and protect the value of the lots described herein, the right to prosecute any proceeding at law or in equity against any person or persons violating or attempting to violate any conditions either to prevent such violations or to recover damages or other dues for each violation is also expressly reserved to Declarant; however, this Section shall never be deemed to obligate Declarant to threaten or prosecute any proceeding in law or equity or otherwise enforce this Declaration or the Conditions.


7.7 Subordination. The present owners and holders of certain Vendor's Liens and lien of Deed of Trust covering the property comprising the Subdivision, do by the execution of this instrument join in the above reservations, restrictions, easements and covenants on each and every lot therein, and agree that the dedication by the Plat of said property of record in the office of the County Clerk of Jackson County, Texas, shall continue in full force and effect and be binding upon the undersigned; and the undersigned do by the execution of these covenants, agreements, reservations and easements subordinate their respective Deeds of Trust and Vendor's Lien covering the said Subdivision to the restrictions contained herein and on the dedicated Plat of said Subdivision.

EXECUTED this 1<sup>st</sup> day of July, 1982.

BOCA CHICA DEVELOPMENT COMPANY  
By: F. E. APPLING INTERESTS,  
a Texas General Partnership

By:   
Floyd Appling, Sr.  
Managing General Partner

By: H & G LAND AND CATTLE, INC.  
a Texas corporation

By:   
W. R. Hicks

"DECLARANT"

F. E. APPLING INTERESTS,  
a Texas General Partnership


By:   
Floyd Appling, Sr.  
Managing General Partner

"LIENHOLDER"

The State of Texas

County of Wharton

This instrument was acknowledged before me on July 1st, 1982 by Frank E. Applong, Partner, on behalf of F. E. Applong Interests, a Texas General Partnership, as joint venturer in Boca Chica Development Company.



Vickie Smith

Notary Public for the State of Texas

My Commission Expires: 6-9-86  
Vickie Smith

Commission Expires 06/09/86  
Typed/Printed Name of Notary

The State of Texas

County of Jackson


This instrument was acknowledged before me on July 1st 1982 by W. R. Hicks, President of H & G Land and Cattle, Inc., a Texas corporation, on behalf of said corporation, as joint venturer in Boca Chica Development Company.

Ellen G. Talley

Notary Public for the State of Texas

My Commission Expires: 6-14-86


Ellen G. Talley  
Typed/Printed Name of Notary



The State of Texas

County of W. Hart

This instrument was acknowledged before me on July 1st 1982 by Floyd Appling, Jr., Partner, on behalf of F. E. Appling Interests, a Texas General Partnership.



Vickie Smith  
Notary Public for the State of Texas

My Commission Expires: 6-9-86  
Vickie Smith

Commission Expires 06/09/86  
Typed/Printed Name of Notary



121,797

AMENDED AND RESTATED DECLARATION  
OF RESTRICTIONS, COVENANTS AND  
CONDITIONS

BOCA CHICA SUBDIVISION

7/1/82 Fee:37.00

REFILED FOR RECORD THIS THE  
29th day of July A. D., 1982  
at 1:45 P. M.

MARTHA KNAPP, COUNTY CLERK  
JACKSON COUNTY, TEXAS

BY Dolores Bubela Deputy  
Dolores Bubela

HOLD: Boca Chica Development Co.

VOL 619 PAGE 467

121,662

AMENDED AND RESTATED DECLARATIC  
OF RESTRICTIONS, COVENANTS AND  
CONDITIONS

BOCA CHICA DEVELOPMENT, ET AL

AS TO

BOCA CHICA SUBDIVISION

7/1/82 Fee:33.00

FILED FOR RECORD THIS THE  
15th day of July A. D., 1982  
at 1:30 P. M.

MARTHA KNAPP, COUNTY CLERK  
JACKSON COUNTY, TEXAS

BY Dolores Bubela Deputy

HOLD: Boca Chica

VOL 618 PAGE 1050

50W0481

THE STATE OF TEXAS,  
County of Jackson  
I, Martha Knapp, Clerk of the County Court in and for Jackson County, Texas, hereby certify that  
the foregoing instrument, with its certificate of authentication, was filed for record in my office on the  
29th day of July, 1982, at 1:45 o'clock P. M., and duly recorded on the  
3rd day of August, 1982, at 11:22 o'clock A. M., in Deed  
Records in said county, in Volume 619 Pages 451-467  
Witness my hand and official seal at my office in Edna, Texas, the day and year last above written.  
By Susie Ray, Deputy  
MARTHA KNAPP, Clerk of the County  
(Court of Jackson County, Texas, Susie Ray